

VINCENNES, INDIANA, ILLINOIS, KENTUCKY (NJ 16-5)

Scale 1:250,000

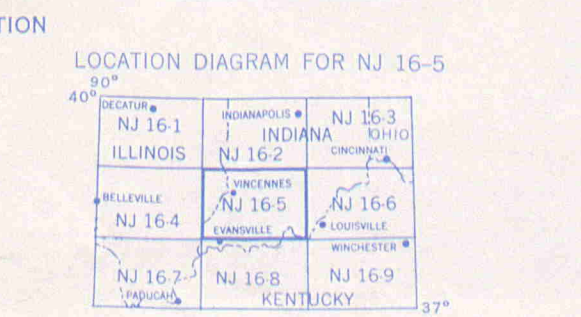
HORIZONTAL CONTROL

VERTICAL CONTROL

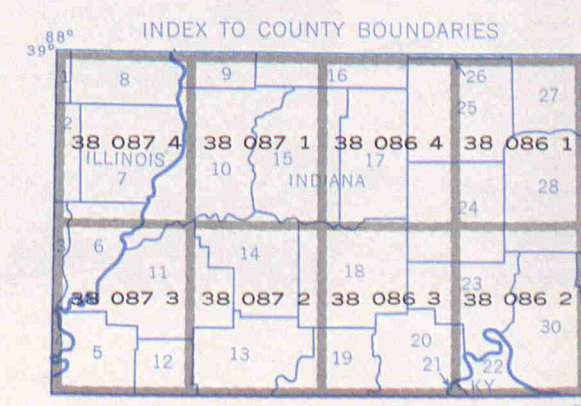
- |  |  |
|--|--|
| <p><b>Coast &amp; Geodetic Survey</b></p> <ul style="list-style-type: none"> <li>▲ Monumented Point - First Order</li> <li>▲ Monumented Point - Second Order</li> <li>▲ Monumented Point - Third Order</li> <li>○ Located Object - Third Order</li> <li>○ Station reported not recovered</li> <li>— Measured Base - Electronic or Taped</li> <li>— Line of triangulation observed</li> <li>— Line of triangulation observed from one end only</li> <li>— Measured Length - Electronic or Taped</li> <li>— Theodolite Traverse - Electronic Distance</li> <li>— Transit Traverse - Taped Distance Third Order</li> <li>— Transit Traverse and Leveling Third Order</li> </ul> | <p><b>Geological Survey</b></p> <ul style="list-style-type: none"> <li>— First Order</li> <li>— Second Order</li> <li>— Third Order</li> </ul> |
|--|--|

**SECTIONIZED TOWNSHIP**

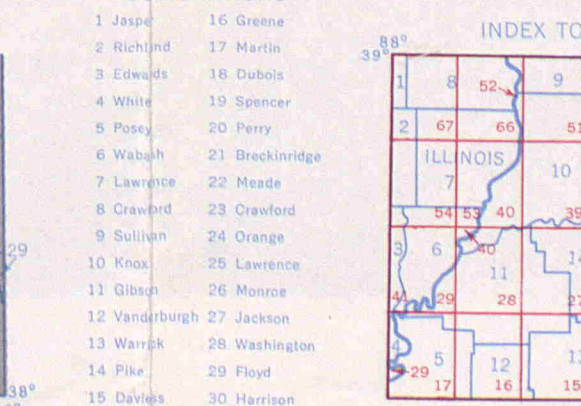
6	5	4	3	2	1
7	8	9	10	11	12
13	14	15	16	17	18
19	20	21	22	23	24
25	26	27	28	29	30
31	32	33	34	35	36



**COAST AND GEODETIC SURVEY**  
THIRTY MINUTE QUADRANGLE DESIGNATION



**GEOLOGICAL SURVEY**  
FIFTEEN MINUTE QUADRANGLE DESIGNATION



- ROADS**
- Hard surface, heavy duty
  - More than two lanes wide
  - Two lanes wide, Federal route marker
  - Hard surface, medium duty
  - More than two lanes wide
  - Two lanes wide, State route marker
  - Improved light duty
  - Unimproved dirt
  - Trail
- RAILROADS**
- Standard gauge
  - Narrow gauge
  - International
  - State
  - County
  - Park or reservation
- LANDMARKS**
- School; Church; Other
  - Horizontal control point
  - Spot elevation in feet
  - Marsh or swamp
  - Intermittent or dry stream
  - Power line

ORDER CONTROL DATA IN BLACK BY 30 MINUTE QUADRANGLE UNITS FROM DIRECTOR, COAST AND GEODETIC SURVEY, WASHINGTON 25, D. C.

ORDER CONTROL DATA IN RED BY 15 MINUTE QUADRANGLE UNITS FROM DIRECTOR, GEOLOGICAL SURVEY, WASHINGTON 25, D. C.

VINCENNES, INDIANA, ILLINOIS, KENTUCKY (NJ 16-5)  
MARCH 1959 EDITION REV. NOVEMBER 1961



U. S. DEPARTMENT OF COMMERCE  
 ENVIRONMENTAL SCIENCE SERVICES ADMINISTRATION  
 COAST AND GEODETIC SURVEY  
 ROCKVILLE, MARYLAND 20852  
 FORM - 6470 (2/68)  
 DATE FEB 1963 REV MAR 1970

# ALPHABETICAL INDEX TO HORIZONTAL CONTROL DATA

by the  
 Coast and Geodetic Survey

PAGE 1  
 QUADS 380861-2-3-4 & 380871-2-3-4  
 ILL-IND-KY  
 LATITUDE 38°00' TO 39°00'  
 LONGITUDE 86°00' TO 88°00'  
 DIAGRAM NJ 16-5 VINCENNES

STATION NAME	QUAD NO.	STATION NO.	KEY NO.	STATION NAME	QUAD NO.	STATION NO.	KEY NO.
67 CH B M 1941 USGS	380863	1053		BOON	380872	1002	
68 CH 1941 USGS	380863	1029	27	BOONE	380862	1008	
77 CH 1941 USGS	380863	1026		BOONVILLE CITY POWER AND LIGHT CO STACK	380872	1034	68
97 CH BM 1941 USGS	380863	1040	32	BOONVILLE MUNICIPAL WATER TANK	380872	1035	69
98 CH 1941 USGS	380863	1027	23	BOONVILLE WARRICK CO COURTHOUSE SPIRE	380872	1036	70
563 USGS	380872	1033	67	BOSCH	380863	1003	
965 USE	380862	1001	15	BRAMBLE	380864	1005	
ADYEVILLE	380863	1001		BRIDGEPORT	380874	1022	
AIRPORT	380874	1018		BRIDGEPORT MUN TANK	380874	1023	
AIRPORT BEACON DRESS AIRPORT EVANSVILLE	380873	1010	80	BRIDGEPORT RAD KSC 611	380874	1024	
AIRPORT BEACON LAWRENCEVILLE VINCENNES APT	380874	1036		BRISTOW	380863	1004	
AIRPORT BEACON MT CARMEL AIRPORT	380874	1019		BRISTOW ST JOHNS CATHOLIC CHURCH SPIRE	380863	1068	37
ALLEN	380864	1001		BROWN	380861	1004	
ALLENDALE MUN TANK	380874	1005		BROWNSTOWN JACKSON CO COURTHOUSE CUPOLA	380861	1048	5
ALUMINUM TANK 3 MILES NORTH OF EVANSVILLE	380873	1004	79	BROWNSTOWN MUNICIPAL STANDPIPE	380861	1049	5
ANDYVILLE	380862	1002		BRYANTSVILLE	380864	1006	
ANGLE	380862	1003		BRYANTSVILLE LOOKOUT TOWER	380864	1029	
BACON	380862	1004		BUCK	380862	1009	
BADEN	380864	1003		BUMP	380873	1019	
BANDON	380863	1002		BUECHLEIN	380863	1005	
BADEN AZIMUTH MARK	380864	1003	52	BUENA	380862	1010	
BATTLE	380872	1001		BUSSERON	380871	1015	
BEARD	380864	1004		CALLAHAN	380873	1043	
BECK	380861	1001		CANTON	380861	1005	
BEDFORD	380861	1003		CARLISLE	380871	1012	
BEDFORD 2	380861	1003		CARLISLE MUN TANK	380871	1013	
BEDFORD ALLISON FOUNDRY STACK	380861	1045	2	CARTER	380863	1006	
BEDFORD MUNICIPAL WATER TANK	380861	1046	3	CASTLE	380864	1008	
BEDFORD ST VINCENT DE PAUL CATH CH SPIRE	380861	1047	4	CASTLE AZIMUTH MARK	380864	1008	53
BEECH	380862	1005		CASTLE TEMPORARY AZIMUTH MARK	380864	1008	
BELLMONT MUN TANK	380873	1059		CAVANAUGH	380864	1009	
BENCH MARK 34 SAN USGS	380874	1035		CAVE	380864	1010	
BENCH MARK 72 DRD USGS	380873	1036		CAVE AZIMUTH MARK	380864	1010	
BENDER	380873	1015		CAVE TEMPORARY AZIMUTH MARK	380864	1010	
BICKLE	380862	1006		CELESTINE	380863	1007	
BLUE	380862	1007		CELESTINE ST CELESTINE CATH CH SPIRE	380863	1069	38
BLUE AZIMUTH	380862	1007		CENBAR + CENBAR #2	380862	1012	
BOGGS	380864	1002		CENTRAL	380862	1011	
BONO	380861	1002		CHANDLER	380872	1003	
BONE GAP MUN TANK	380873	1060		CHAPMAN	380872	1005	

U. S. DEPARTMENT OF COMMERCE  
 ENVIRONMENTAL SCIENCE SERVICES ADMINISTRATION  
 COAST AND GEODETIC SURVEY  
 ROCKVILLE, MARYLAND 20852  
 FORM - 6470 (2/68)  
 DATE FEB 1963 REV MAR 1970

# ALPHABETICAL INDEX TO HORIZONTAL CONTROL DATA

by the  
 Coast and Geodetic Survey

PAGE 2  
 QUADS 380861-2-3-4 & 380871-2-3-4  
 ILL-IND-KY  
 LATITUDE 38°00' TO 39°00'  
 LONGITUDE 86°00' TO 88°00'  
 DIAGRAM NJ 16-5 VINCENNES

STATION NAME	QUAD NO.	STATION NO.	KEY NO.	STATION NAME	QUAD NO.	STATION NO.	KEY NO.
CHAUNCEY	380874	1011		DRESS	380873	1006	
CHRISNEY	380872	1004		DRESS AZIMUTH MARK	380873	1007	
CHRISNEY ST MARTINS CATHOLIC CHURCH SPIRE	380872	1038	72	DRESS MEMORIAL AIRPORT ARP	380873	1008	81
CLAREMONT USLS	380874	1001		DRESS MEMORIAL AIRPORT RADAR DOME	380873	1009	80
CLAREMONT MUN TANK	380874	1006		DUBO	380872	1007	
CLARK	380864	1007		DUTCH	380862	1019	
CLAUS	380863	1008		ECKERTY	380863	1016	
COLES	380872	1006		EISENMENGER	380862	1020	
COMPTON	380874	1004		ELEVATOR	380873	1027	
CONE	380863	1009		ELEVATOR AZIMUTH MARK	380873	1029	
CONRAD	380873	1012		ELEVATOR RM 1	380873	1028	
CORJUNC	380862	1013		ELLIS 1946 MARTIN CO	380864	1011	
CORYDON	380862	1014		ELLIS 1947 PERRY CO	380862	1021	
COX	380861	1007		ENGLISH + ENGLISH 2	380863	1017	
CRANE NAVAL DEPOT LOOKOUT TOWER NO 1	380864	1030	54	ERIE	380861	1008	
CRANE NAVAL DEPOT WATER TANK NO 1	380864	1031	55	EVANSVILLE MUNICIPAL STANDPIPE	380873	1005	79
CRANE NAVAL DEPOT WATER TANK NO 2	380864	1032	54	EVANSVILLE MUNICIPAL WATER TANK	380873	1004	79
CRANE NAVAL DEPOT WATER TANK NO 3	380864	1033	56	FAIRVIEW	380861	1009	
CRANE NAVAL DEPOT WATER TANK NO 4	380864	1034	57	FALKERSON	380862	1022	
CRANE NAVAL DEPOT WATER TANK NO 5	380864	1035	58	FARABEE	380861	1010	
CREEK	380862	1016		FARABEE 2	380861	1010	
CROIX	380863	1010		FERD	380863	1018	
CROOKED	380863	1011		FERDINAND	380863	1019	
CRYSTAL	380863	1012		FERDINAND LOOKOUT TOWER	380863	1073	
CYNTHIANA MUNICIPAL WATER TANK	380873	1045	78	FERDINAND NUNNERY DOME	380863	1074	44
DALE	380863	1013		FERDINAND SORROWFUL MOTHER CHAPEL SPIRE	380863	1076	42
DALE MUNICIPAL WATER TANK	380863	1072	40	FERDINAND ST FERDINANDS CATHOLIC CH SPIRE	380863	1075	43
DALE ST HENRYS CATHOLIC CHURCH SPIRE	380863	1070	39	FIRE 1946 ORANGE CO	380862	1023	
DALE ST JOSEPHS CATHOLIC CHURCH SPIRE	380863	1071	41	FIRE 1946 SPENCER CO	380863	1021	
DECKER STANDPIPE	380874	1045		FIRE TOWER NEAR FRITZ CORNER	380872	1039	
DEGNIA	380872	1008		FIRMAN	380862	1024	
DELANEY	380861	1006		FISHEL	380874	1009	
DEPAUH	380862	1015		FLENER	380873	1039	
DERBY	380863	1014		FOLSOM	380872	1010	
DEXTER	380862	1017		FORK	380863	1020	
DIERLAM	380873	1037		FORT BRANCH AT AND T MICROWAVE KSP 77	380873	1064	
DILLARD	380863	1015		FORT BRANCH EMGE PACKING CO ALUM TANK	380873	1061	
DITNEY	380872	1009		FORT BRANCH EMGE STACK	380873	1062	
DCGWOOD	380862	1018		FORT BRANCH MUN TANK	380873	1063	
DOGWOOD ST MICHAELS CATHOLIC CHURCH SPIRE	380862	1063	17	FOUNTAIN	380861	1011	

# ALPHABETICAL INDEX TO HORIZONTAL CONTROL DATA

by the  
 Coast and Geodetic Survey

STATION NAME	QUAD NO.	STATION NO.	KEY NO.	STATION NAME	QUAD NO.	STATION NO.	KEY NO.
FRAME	380872	1011		HOLLAND	380872	1016	
FRANCISCO BRICK STACK	380872	1037	71	HOLLAND METHODIST CHURCH SPIRE	380872	1041	73
FRENCHTOWN ST BERNARDS CATH CHURCH SPIRE	380862	1064	18	HOLLAND MUNICIPAL WATER TANK	380872	1042	73
FRIENDSVILLE SHAW CO RAD KJJ 823	380874	1008		HONEY	380862	1030	
FULDA	380863	1022		HONEY CREEK	380874	1002	
FULDA ST BONIFACIUS CATHOLIC CHURCH SPIRE	380863	1077	45	HUBBARD	380862	1029	
GADLAGE	380863	1023		HUNTINGBURG	380863	1028	
GENTRY	380872	1012		HUNTINGBURG AIRPORT BEACON NO 19	380863	1062	36
GEORGE	380874	1034		HUNTINGBURG MUNICIPAL STANDPIPE	380863	1028	24
GIBSON	380873	1021		HUNTINGBURG MUNICIPAL WATER TANK	380863	1028	24
GILEAD	380874	1014		HUNTINGBURG MUNICIPAL WATER CO STACK	380863	1078	25
GOODWIN	380874	1010		HUNTINGBURG SALEM EVANG REFORMED CH SPIRE	380863	1080	24
GORDON	380873	1034		HUNTINGBURG ST MARYS CATHOLIC CHURCH SPIRE	380863	1079	26
GRAYVILLE LLOYD SCHOENHEIT RADIO MAST	380873	1058	75	HURSTOWN	380862	1031	
GRAYVILLE MUNICIPAL WATER TANK	380873	1057	76	INDIAN	380864	1016	
GREEN	380863	1024		INDIAN SPRINGS LOOKOUT TOWER	380864	1036	
GREENWELL	380862	1025		IRELAND	380863	1025	
GROVES	380862	1026		JACKSON	380872	1017	
GUTHRIE	380861	1012		JASPER INDIANA DESK CO WATER TANK	380863	1081	31
HALFMOON	380861	1013		JASPER LIGHT AND WATER DEPT STACK	380863	1082	30
HALL	380863	1026		JASPER N BASE	380863	1029	
HALL AZIMUTH MARK	380863	1026		JASPER SOUTH BASE	380863	1030	
HALL TEMPORARY AZIMUTH MARK	380863	1026		JASPER STATE POLICE RADIO MAST	380863	1030	28
HARDER	380864	1012		JASPER ST JOSEPHS CATHOLIC CH SPIRE	380863	1083	29
HARMONY	380873	1046		JENKINS	380861	1014	
HARRISON CO ST FOREST LOOKOUT TOWER	380862	1065	19	JENKINS 2	380861	1014	
HART	380872	1013		JOB	380862	1032	
HARTWELL LOOKOUT TOWER	380872	1040		JOHN SPEARS LOOKOUT TOWER	380863	1061	
HARVEY	380872	1014		JOSEPHINE	380864	1015	
HAUBSTADT MUNICIPAL TANK	380873	1066		KEENSBURG MUN TANK	380873	1056	
HAUBSTADT ST JAMES CATH CH SPIRE	380873	1065		KELLERVILLE	380863	1031	
HAYES HILL	380862	1027		KING	380861	1015	
HAYS	380862	1028		KNOBS	380861	1016	
HAYSVILLE	380864	1013		KROUS	380863	1032	
HAYSVILLE 2	380864	1013		KYANA	380863	1033	
HAZELTON	380873	1032		LACONIA	380862	1033	
HAZELTON TEL CO MICROWAVE KSN 89	380873	1033		LAGLE	380862	1034	
HEILMAN	380872	1015		LAGOW	380874	1032	
HID	380863	1027	23	LAMAR	380863	1034	
HINDOSTAN	380864	1014		LANCASTER DOW CHEMICAL CO RAD	380874	1017	

# ALPHABETICAL INDEX TO HORIZONTAL CONTROL DATA

by the  
 Coast and Geodetic Survey

STATION NAME	QUAD NO.	STATION NO.	KEY NO.	STATION NAME	QUAD NO.	STATION NO.	KEY NO.
LANCASTER TEL CO MICROWAVE KSN 88	380874	1016		MARCHAND	380863	1041	
LAWRENCE	380874	1033		MARENGO	380862	1041	
LAWRENCEVILLE	380874	1025		MARIAH	380863	1044	33
LAWRENCEVILLE RAD WAKO NORTH MAST	380874	1027		MARIAH 2	380863	1044	
LAWRENCEVILLE COURTHOUSE DOME	380874	1029		MARIAH 2 AZIMUTH MARK	380863	1044	34
LAWRENCEVILLE MICROWAVE KSF 531	380874	1028		MARIAH HILL HELP OF CHRISTIANS CH SPIRE	380863	1085	33
LAWRENCEVILLE MICROWAVE KSN 52	380874	1031		MARTIN	380864	1019	
LAWRENCEVILLE MUN TANK	380874	1030		MARTINSBURG	380862	1042	
LAWRENCEVILLE VINCENNES UNIV CATV MAST	380874	1026		MAUCK	380862	1043	
LEAVENWORTH	380862	1035		MAX	380863	1042	
LEAVENWORTH MUNICIPAL WATER TANK	380862	1066	20	MC KINLEY	380861	1020	
LEIPSIC	380861	1017		MEDORA	380861	1021	
LEO	380863	1035		MEDORA MUNICIPAL WATER TANK	380861	1050	6
LEOPOLD SANTUS AUGUSTINUS CATH CH SPIRE	380863	1084	46	MEINRAD	380863	1043	
LIBERTY	380864	1017		MENTOR	380863	1045	
LICKING	380862	1036		MIFFLIN	380863	1046	
LILLY	380863	1036		MILL	380863	1047	
LINCOLN	380863	1037		MILLER 1889 JENNINGS CO	380861	1023	
LINCOLN PARK LOOKOUT TOWER	380863	1021		MILLER 1947 HARRISON CO	380862	1044	
LIVONIA	380861	1018		MILLTOWN	380862	1046	
LLOYD	380862	1037		MILLTOWN AZIMUTH	380862	1046	
LLOYD AZIMUTH	380862	1037		MILLTOWN MUNICIPAL WATER TANK	380862	1067	21
LOGGOOTEE	380864	1018		MILLTOWN TEMP AZ	380861	1046	
LOGGOOTEE MUNICIPAL WATER TANK	380864	1037	59	MINE	380863	1048	
LOCKOUT	380862	1038		MITCHELL	380861	1024	
LOST	380861	1019		MITCHELL L AND P CEMENT CO WEST STACK	380861	1051	7
LOTES	380863	1039		MITCHELL MUNICIPAL WATER TANK	380861	1052	7
LOTES AZIMUTH MARK	380863	1039		MONROE CITY MUNICIPAL TANK	380871	1020	
LOTES TEMPORARY AZIMUTH MARK	380863	1039		MONROE CITY TEL CO MICROWAVE	380871	1019	
LOW	380863	1040		MONTGOMERY ST MICHAELS CATH CH SPIRE	380871	1008	61
LUKIN	380874	1015		MOORE	380864	1020	
LUTTERMAN	380873	1001		MOORES	380864	1021	
LUTTERMAN RM 2	380873	1002		MT CARMEL	380873	1050	
LYLES	380873	1038		MT CARMEL NORTH MUN TANK	380873	1051	
LYNN	380872	1018		MT CARMEL RAD WSAB	380873	1054	
LYONS	380863	1038		MT CARMEL RAD WVMC	380873	1055	
MAGNET	380862	1039		MT CARMEL SOUTH MUN TANK	380873	1052	
MANN	380862	1040		MT CARMEL ST MARYS CATH CH SPIRE	380873	1053	
MAPLE	380872	1019		MT PLEASANT BUZZARDS ROOST L O TOWER	380862	1068	22
MARCHAND LOOKOUT TOWER	380863	1041		MT PLEASANT	380862	1047	

U. S. DEPARTMENT OF COMMERCE  
 ENVIRONMENTAL SCIENCE SERVICES ADMINISTRATION  
 COAST AND GEODETIC SURVEY  
 ROCKVILLE, MARYLAND 20852  
 FORM - 6470 (2/68)  
 DATE FEB 1963 REV MAR 1970

# ALPHABETICAL INDEX TO HORIZONTAL CONTROL DATA

by the  
 Coast and Geodetic Survey

PAGE 5  
 QUADS 380861-2-3-4 & 380871-2-3-4  
 ILL-IND-KY  
 LATITUDE 38°00' TO 39°00'  
 LONGITUDE 86°00' TO 88°00'  
 DIAGRAM NJ 16-5 VINCENNES

STATION NAME	QUAD NO.	STATION NO.	KEY NO.	STATION NAME	QUAD NO.	STATION NO.	KEY NO.
MT ZION	380871	1001		PETERS 2	380871	1003	
MUMFORD	380873	1018		PIGEON	380863	1054	
MUSCAT	380861	1022		PILOT	380862	1048	
NANCY	380863	1049		PINHOOK	380861	1032	
NEAL	380871	1016		PLATT	380861	1033	
NEW HARMONY MUN TANK	380873	1047		POI	380861	1034	
NEWTON	380863	1050		POLIS	380873	1014	
NORRIS	380861	1025		POSEYVILLE MUNICIPAL WATER TANK	380873	1044	77
OAKLAND	380872	1020		PRINCETON COURTHOUSE SPIRE	380873	1025	64
OAKLAND MUNICIPAL ALUMINUM TANK	380872	1043	74	PRINCETON HEINZ FOOD PLANT ALUM TANK	380873	1026	65
OAKTOWN MUN TANK	380871	1014		PRINCETON RAD STA WRAY	380873	1024	
OBLONG USLS	380874	1003		PRINCETON SOUTHERN RR SHOPS BLACK TANK	380873	1023	66
ORIOLE	380863	1051		PRINSTON	380873	1022	
ORLEANS	380861	1026		PROSPECT	380864	1022	
ORLEANS AZIMUTH MARK	380861	1026		RAGAIN	380862	1049	
ORLEANS HEISE BROTHERS MILL STACK	380861	1053	8	RARIDEN	380864	1024	
ORLEANS MUNICIPAL WATER TANK	380861	1054	9	REA	380862	1051	
ORLEANS TRAVELER RADIO CORP WATER TANK	380861	1055	8	REAS	380862	1050	
OSBORN	380864	1023		RED HILLS	380874	1013	
OSBORN REFERENCE MARK NO 3	380864	1023		REGO	380862	1052	
OTTER	380872	1021		RIDDLE	380862	1054	
OTTER AZIMUTH MARK	380872	1021		RODEMAN	380873	1020	
OTWELL	380872	1022		ROOF	380862	1053	
OVERTON	380873	1017		ROSE BANK	380863	1055	
OWENS	380861	1027		RUIN	380872	1023	
OWENSVILLE MUNICIPAL TANK	380873	1067		SALEM	380861	1035	
OXONIA	380861	1028		SALEM GRADE SCHOOL CUPOLA	380861	1057	13
PALMYRA	380862	1045		SALEM SMITH CABINET MFG CO STACK	380861	1058	11
PAOLI	380861	1029		SALEM SMITH CABINET MFG CO WATER TANK	380861	1059	11
PAOLI LOOKOUT TOWER	380862	1069		SALEM WASHINGTON CO COURTHOUSE CUPOLA	380861	1060	12
PAOLI MUNICIPAL STANDPIPE	380861	1056	10	SALES	380863	1058	
PARTENHEIMER	380863	1052		SALES AZIMUTH	380863	1058	
PAT	380863	1053		SALTILLO	380861	1036	
PATOKA	380873	1030		SALTILLO 2	380861	1036	
PATOKA MUN TANK	380873	1031		SANTA	380863	1059	35
PEKIN	380861	1031		SANTA 2	380863	1059	35
PEKIN AZIMUTH	380861	1031	1	SCALES	380872	1024	
PEKIN TEMPORARY AZIMUTH	380861	1031		SCHILLING	380863	1060	
PERSISE	380861	1030		SCHILLING AZIMUTH MARK	380863	1060	
PETERS	380871	1003		SCHILLING AZIMUTH MARK OFFSET	380863	1060	

# ALPHABETICAL INDEX TO HORIZONTAL CONTROL DATA

by the  
 Coast and Geodetic Survey

STATION NAME	QUAD NO.	STATION NO.	KEY NO.	STATION NAME	QUAD NO.	STATION NO.	KEY NO.
SCHNACKE	380873	1042		SWAN	380874	1044	
SCHNELLVILLE SACRED HEART CATH CH SPIRE	380863	1091	50	TABOR	380872	1045	
SCHRODT	380873	1048		TEE	380872	1031	
SCOTT	380872	1026		TEMPLE	380862	1058	
SEBASTIAN	380872	1025		TEMPLE AZIMUTH MARK	380862	1058	
SEFERT	380871	1002		TENNIS	380873	1049	
SELVIN	380872	1027		TENNY	380872	1032	
SHAW	380861	1037		TENNY AZIMUTH MARK	380872	1032	
SHOALS	380864	1025		TERRY	380863	1057	
SHOALS AZIMUTH MARK	380864	1025		THEIS	380863	1063	
SHOALS LOOKOUT TOWER	380864	1038	60	TILLEY	380863	1064	
SHOALS TEMPORARY AZIMUTH MARK	380864	1025		TOWER	380862	1059	
SHORTS	380861	1039		T T 27 D W P USGS	380862	1026	
SIROCCO	380862	1055		TT 30 DWP USGS	380861	1013	
SISSON	380871	1004		TT 31 DWP 1946 USGS	380862	1037	
SKELTON	380873	1035		T T 40 D 1947 U S G S	380862	1012	
SKYLINE LOOKOUT TOWER	380861	1061	14	TT 43 T 1943 USGS	380860	1006	
SMEDLEY	380861	1040		TT 57 DWP 1946 USGS	380862	1030	
SNYDER	380871	1006		TT 79 C 1941 USGS	380863	1030	28
SPARKS	380874	1012		U S 1052 USE	380862	1021	
SPEARS	380863	1061		U S B M 1018 U S E	380862	1062	
SPICE	380864	1026		UNDERWOOD	380863	1065	
SPRINGS	380864	1027		UNION	380863	1066	
ST CROIX	380863	1056		VALONIA	380861	1041	
ST FRANCISVILLE MUN TANK	380874	1021		VANDERMARK	380874	1020	
ST JOSEPHS CATHOLIC CHURCH SPIRE	380863	1086	47	VINCENNES	380874	1037	
ST MARCUS CATHOLIC CHURCH SPIRE	380863	1087	48	VINCENNES BLACKFORD GLASS CO STACK	380874	1043	
ST MEINRAD ABBEY NORTH SPIRE	380863	1088	49	VINCENNES CHURCH STEEPLE	380871	1009	
ST MEINRAD ABBEY POWERHOUSE STACK	380863	1090	49	VINCENNES COURTHOUSE CENTER CUPOLA	380874	1041	
ST MEINRAD SOUTH SPIRE	380863	1089	49	VINCENNES MUN TANK	380874	1038	
STAKE NO 16	380863	1029	27	VINCENNES PACKAGING CORP STACK	380874	1040	
STANLEY	380872	1028		VINCENNES RAD KBU 406	380874	1039	
STENDAL	380872	1029		VINCENNES ST FRANCIS CATH CH SPIRE	380874	1042	
STEVEN	380872	1030		VINCENNES ST VINCENT SCH TANK	380871	1017	
STEWARTSVILLE	380873	1016		VINCENNES UNIV TV WVUT	380871	1018	
STINSON	380863	1062		VONIA	380861	1042	
SULPHUR	380862	1057		W 15 U S G S	380862	1016	16
SUMMIT	380871	1005		W 23 U S G S	380862	1060	
SUMMIT 2	380871	1005		W 32 U S G S	380862	1008	
SUTHERLAND	380862	1056		W 33 U S G S	380862	1009	

U. S. DEPARTMENT OF COMMERCE  
 ENVIRONMENTAL SCIENCE SERVICES ADMINISTRATION  
 COAST AND GEODETIC SURVEY  
 ROCKVILLE, MARYLAND 20852  
 FORM - 6470 (2/68)  
 DATE FEB 1963 REV MAR 1970

# ALPHABETICAL INDEX TO HORIZONTAL CONTROL DATA

by the  
 Coast and Geodetic Survey

PAGE 7  
 QUADS 380861-2-3-4 & 380871-2-3-4  
 ILL-IND-KY  
 LATITUDE 38°00' TO 39°00'  
 LONGITUDE 86°00' TO 88°00'  
 DIAGRAM NJ 16-5 VINCENNES

STATION NAME	QUAD NO.	STATION NO.	KEY NO.	STATION NAME	QUAD NO.	STATION NO.	KEY NO.
W 36 U S G S	380862	1020					
WADE	380873	1041					
WASHINGTON REDWOOD WATER TANK	380871	1010	62				
WASHINGTON VINCENNES CANNING CO BRICK STK	380871	1011	63				
WASSMER	380873	1013					
WEDGE	380863	1067					
WENDELLS	380873	1040					
WESLEY	380862	1060					
WEST FORK LOOKOUT TOWER	380863	1092	51				
WHITE	380861	1043					
WILLOW	380864	1028					
WILLOW VALLEY LOOKOUT TOWER	380864	1039					
WOELKER	380873	1011					
WOLF HILL	380871	1007					
WRIGHT	380874	1007					
WTR 1 USGS	380861	1038					
YOUNGS	380862	1061					
ZINK	380861	1044					
ZIPP	380873	1003					
ZOAR	380872	1033					
ZOAR METHODIST CHURCH SPIRE	380872	1044	67				